

















MUNICÍPIO DE ALMEIDA - ELEIÇÕES AUTÁRQUICAS 2005 (09-10-2005)

	CÂMARA MUNICIPAL 										ASSEMBLEIA MUNICIPAL 										ASSEMBLEIA DE FREGUESIA 										
FREGUESIAS	INSCRITOS	VOTANTES	BRANCOS	NULOS					% Abstenção	INSCRITOS	VOTANTES	BRANCOS	NULOS					% Abstenção	INSCRITOS	VOTANTES	BRANCOS	NULOS	XIV GCEFF		XVIII GIL				% Abstenção		
					PS	PCP PEV	CDS PP	PPD PSD						PS	PCP PEV	CDS PP	PPD PSD							PS		PCP PEV	GIL	PS		PCP PEV	CDS PP
ADE	111	86	0	2	44	1	3	36	22,52%	111	86	2	2	34	3	4	41	22,52%													
ALDEIA NOVA	61	38	1	2	12	13	1	9	37,70%	61	38	1	3	14	10	1	9	37,70%													
ALMEIDA	Secção nº 1	619	486	7	18	219	35	29	178	21,49%	619	487	8	14	192	69	37	167	21,32%	619	486	7	11		112		248		108	21,49%	
	Secção nº 2	621	404	3	7	183	31	14	166	34,94%	621	404	4	6	150	72	27	145	34,94%	621	404	6	6		104		225		63	34,94%	
	Total	1240	890	10	25	402	66	43	344	28,23%	1240	891	12	20	342	141	64	312	28,15%	1240	890	13	17	0	216	0	473	0	171	28,23%	
AMOREIRA	205	163	1	2	57	0	2	101	20,49%	205	163	2	3	57	0	1	100	20,49%	205	163	2	5		54				102	20,49%		
AZINHAL	86	43	1	1	18	0	1	22	50,00%	86	43	0	1	16	0	1	25	50,00%													
CABREIRA	101	59	1	1	16	1	0	40	41,58%	101	59	1	0	15	3	2	38	41,58%													
CASTELO BOM	241	213	2	4	85	2	1	119	11,62%	241	213	3	5	90	1	1	113	11,62%	241	213	2	5		99					107	11,62%	
CASTELO MENDO	130	84	1	5	50	0	2	26	35,38%	130	84	3	4	50	0	2	25	35,38%													
FREINEDA	272	217	1	6	106	1	3	100	20,22%	272	217	2	8	108	1	1	97	20,22%	272	217	5	8		99				105	20,22%		
FREIXO	224	190	3	3	79	1	4	100	15,18%	224	190	3	4	78	5	5	95	15,18%	224	190	1	5	106	78						15,18%	
JUNCA	194	144	1	3	78	2	1	59	25,77%	194	144	2	2	75	3	3	59	25,77%	194	144	5	3		78				58	25,77%		
LEOMIL	181	103	6	4	52	1	3	37	43,09%	181	103	5	2	52	1	6	37	43,09%	181	103	24	7			72					43,09%	
MALHADA SORDA	411	258	6	10	131	2	7	102	37,23%	411	258	8	13	135	3	10	89	37,23%	411	258	81	15		162						37,23%	
MALPARTIDA	231	182	1	5	122	5	1	48	21,21%	231	182	3	7	108	13	1	50	21,21%	231	182	1	4		119				58	21,21%		
MESQUITELA	87	59	1	0	24	0	3	31	32,18%	87	59	1	0	25	0	3	30	32,18%													
MIDO	89	54	0	1	9	1	3	40	39,33%	89	54	0	1	10	1	3	39	39,33%													
MIUZELA	485	344	8	2	133	5	6	190	29,07%	485	344	14	3	131	4	4	188	29,07%	485	344	7	5		118				214	29,07%		
MONTEPEROBOLSO	102	62	0	1	14	1	2	44	39,22%	102	62	1	1	14	0	2	44	39,22%													
NAVE DE HAVER	621	457	11	10	146	2	4	284	26,41%	621	457	11	7	140	2	7	290	26,41%	621	457	10	5		126					316	26,41%	
NAVES	120	89	2	0	34	2	7	44	25,83%	120	89	0	0	35	4	7	43	25,83%													
PARADA	208	155	2	0	41	1	0	111	25,48%	208	155	2	0	40	1	0	112	25,48%	208	155	1	0		42					112	25,48%	
PEVA	144	93	1	0	51	1	3	37	35,42%	144	93	2	1	46	1	4	39	35,42%													
PORTO DE OVELHA	88	51	0	1	29	1	0	20	42,05%	88	51	0	1	28	1	0	21	42,05%													
S. PEDRO RIO SECO	218	167	2	3	47	2	3	110	23,39%	218	167	3	2	47	2	2	111	23,39%	218	167	1	3		43				120	23,39%		
SENOURAS	75	48	0	1	8	0	0	39	36,00%	75	48	0	1	13	0	0	34	36,00%													
VALE DE COELHA	55	43	1	1	17	0	3	21	21,82%	55	43	1	0	17	2	2	21	21,82%													
VALE DA MULA	288	219	3	2	85	19	4	106	23,96%	288	219	3	5	78	27	4	102	23,96%	288	219	4	1		68		46		100	23,96%		
VALVERDE	163	130	0	2	65	2	2	59	20,25%	163	130	0	2	67	3	2	56	20,25%	163	130	0	1		71				58	20,25%		
VILAR FORMOSO	Secção nº 1	1000	744	17	17	385	5	22	298	25,60%	1000	744	18	13	365	4	31	313	25,60%	1000	744	23	16		338		3	54	310	25,60%	
	Secção nº 2	1000	616	18	5	355	5	14	219	38,40%	1000	616	16	7	340	12	20	221	38,40%	1000	616	22	8		299		7	41	239	38,40%	
	Secção nº 3	188	139	2	2	72	0	2	61	26,06%	188	139	4	2	65	1	1	66	26,06%	188	139	1	4		61		0	6	67	26,06%	
	Total	2188	1499	37	24	812	10	38	578	31,49%	2188	1499	38	22	770	17	52	600	31,49%	2188	1499	46	28	0	698	0	10	101	616	31,49%	
TOTAIS VOTOS	8619	6140	103	121	2767	142	150	2857	2479	8619	6141	123	120	2635	249	194	2820	2478	7370	5331	203	112	106	2071	72	529	101	2137	2039		
TOTAIS %	///////	71,24%	1,68%	1,97%	45,07%	2,31%	2,44%	46,53%	28,76%	///////	71,25%	2,00%	1,95%	42,91%	4,05%	3,16%	45,92%	28,75%	///////	72,33%	3,81%	2,10%	1,99%	38,85%	1,35%	9,92%	1,89%	40,09%	27,67%		